

Science & Technology Campus Topographic Map

Revised: 10/2018







General Notes:
Horizontal Datum: Virginia coordinate system (VCS) 1983 - North Zone

Vertical Datum: North American Vertical Datum of 1988 (NAVD '88) Geoid 12B

This Map is for reference only.



Legend

-  Stream
-  2' Contours
-  10' Contours
-  GMU Boundary
-  Buildings
-  Water Feature



0 225 450 900 Feet